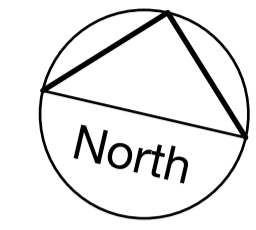


Site Location  
1:1250



0 5 10 15 20 25 30 35 40 45 50  
Scale of metres (Block Plan)

Notes:

Rev:

Issue

Date: **February 2014**

Project: **Housing at Dean Court,  
Cumnor for Oxford  
Community Land Trust**

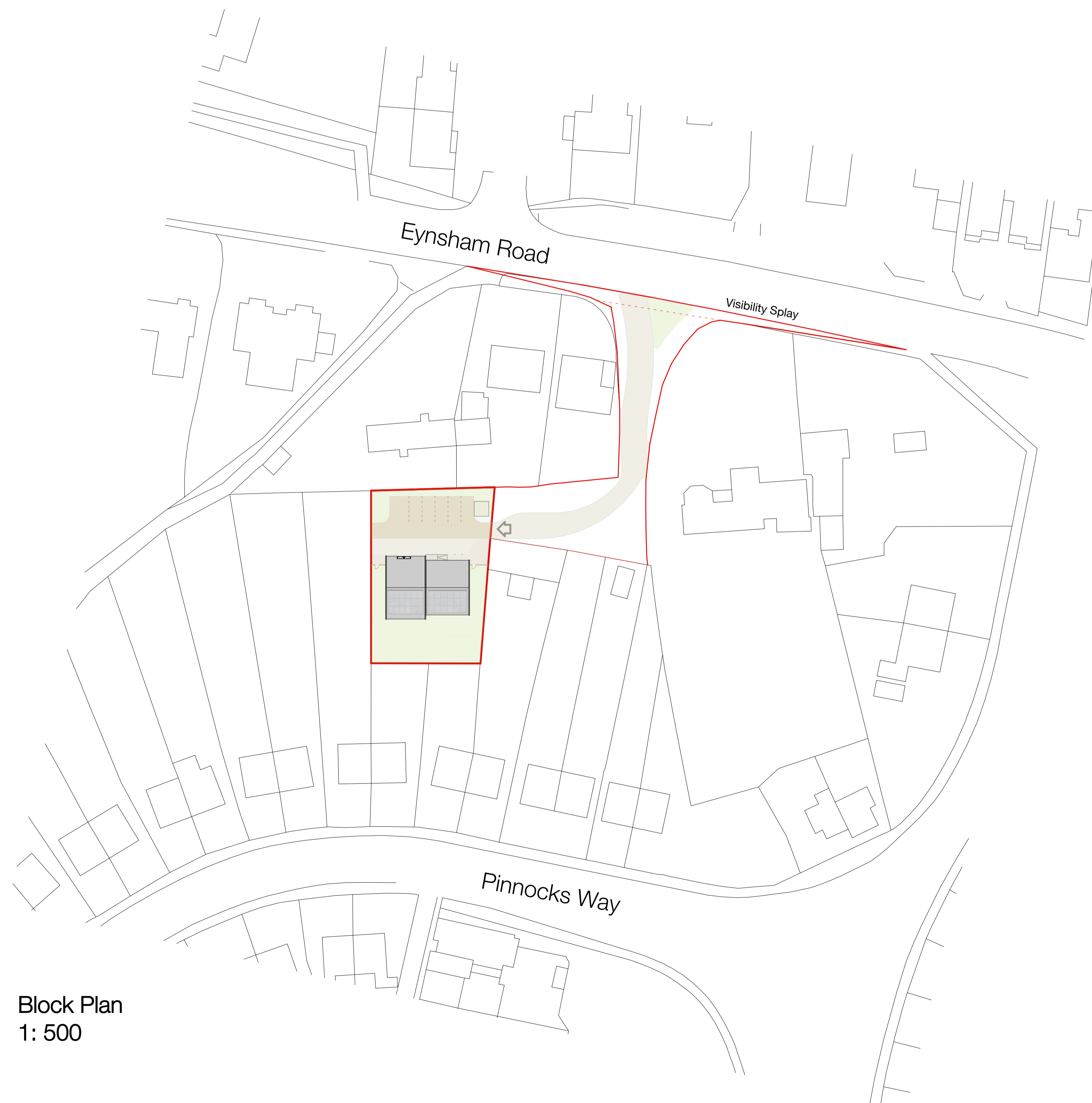
Title: **Site location plan and  
Block Plan**

Scale: **1:500 & 1:1250 at A1**

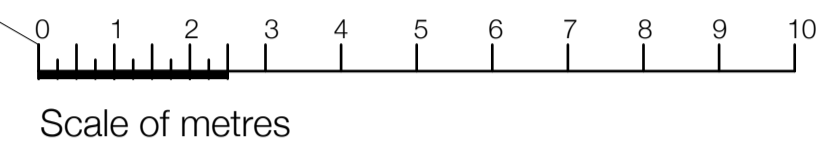
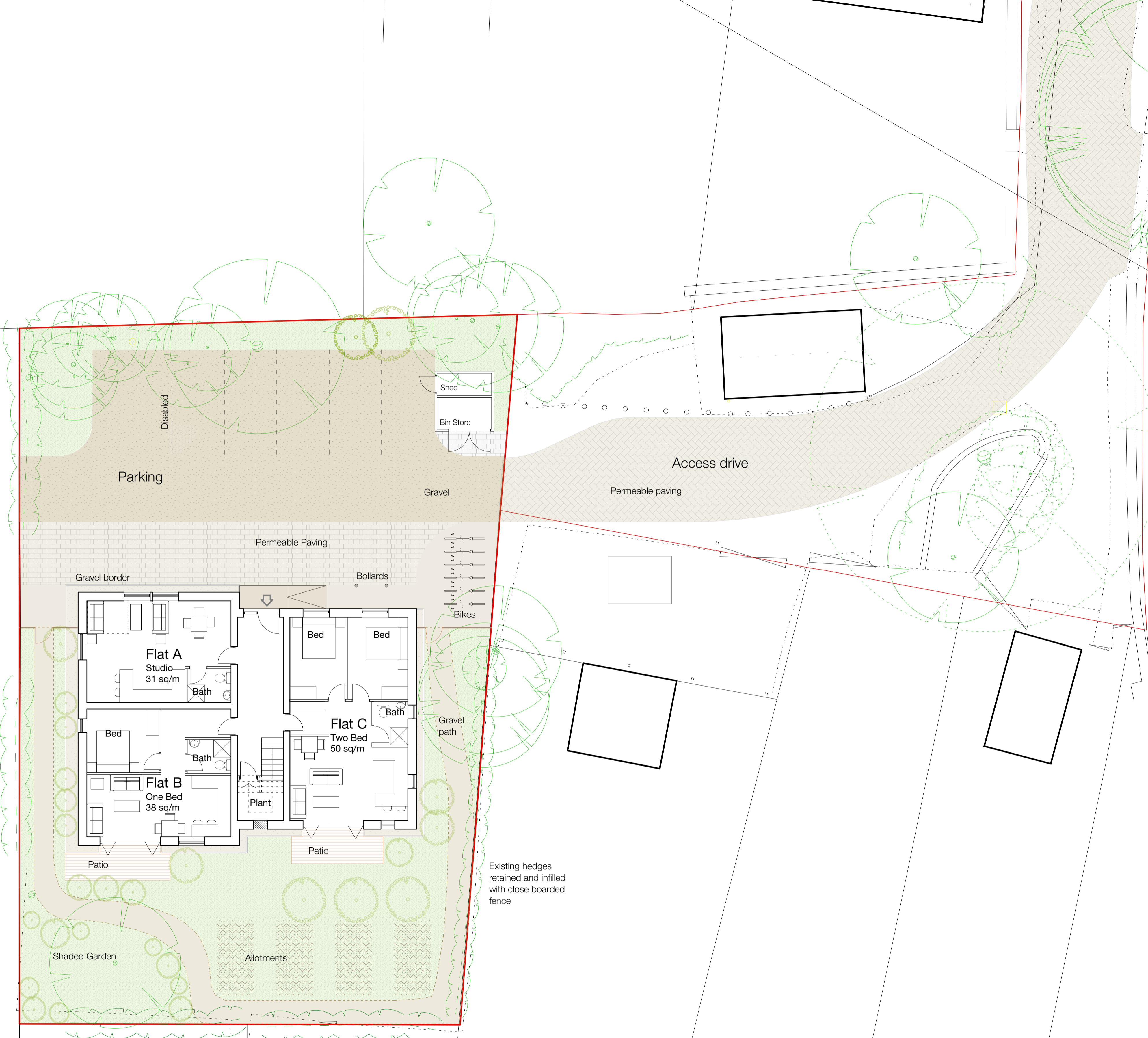
Drawing: **1119:203**

**ASKEW**  
Architects  
+ tangentstudio

14 Backfields Lane,  
Bristol BS2 8QW  
T: 0117 9244606



Block Plan  
1: 500



Notes:

Rev:

Issue

Date: **February 2014**

Project: **Housing at Cumnor for Oxford Community Land Trust**

Title: **Ground Floor Proposed Plan**

Scale: **1:100 at A1 (1:200 at A3)**

Drawing: **1119: 200**



14 Backfields Lane,  
Bristol BS2 8QW  
T: 0117 9244606